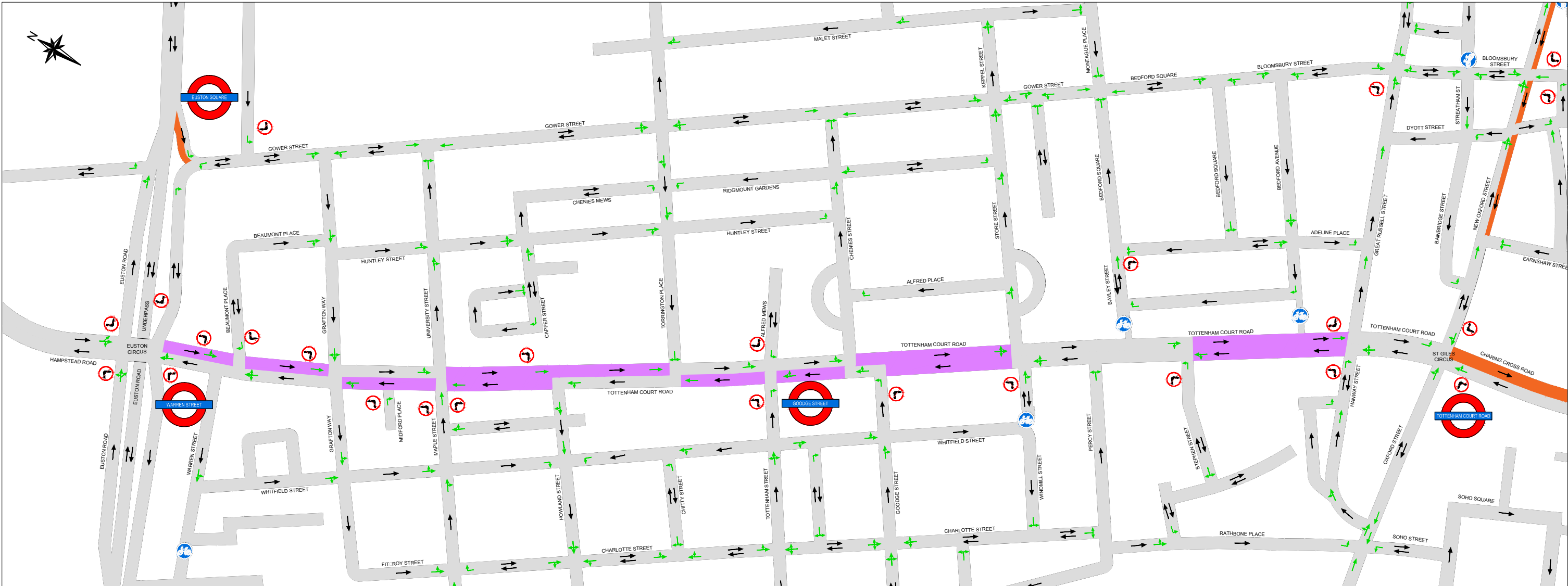


West End Project Tottenham Court Road Traffic Movements



NOTES:

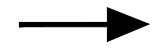
- Emergency vehicles on blue lights may travel unrestricted as required.
- In the event there is a discrepancy from this plan and what is on site (traffic signs, signals and road markings) should be followed
- Local developments and other road works will have closures and diversions in place from time to time, so local diversions can be expected. Follow all signage and diversions when in place.
- Map updated 14/4/21



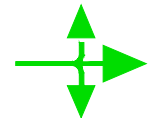
AREA RESTRICTED TO BUSES AND CYCLISTS ONLY: At all times



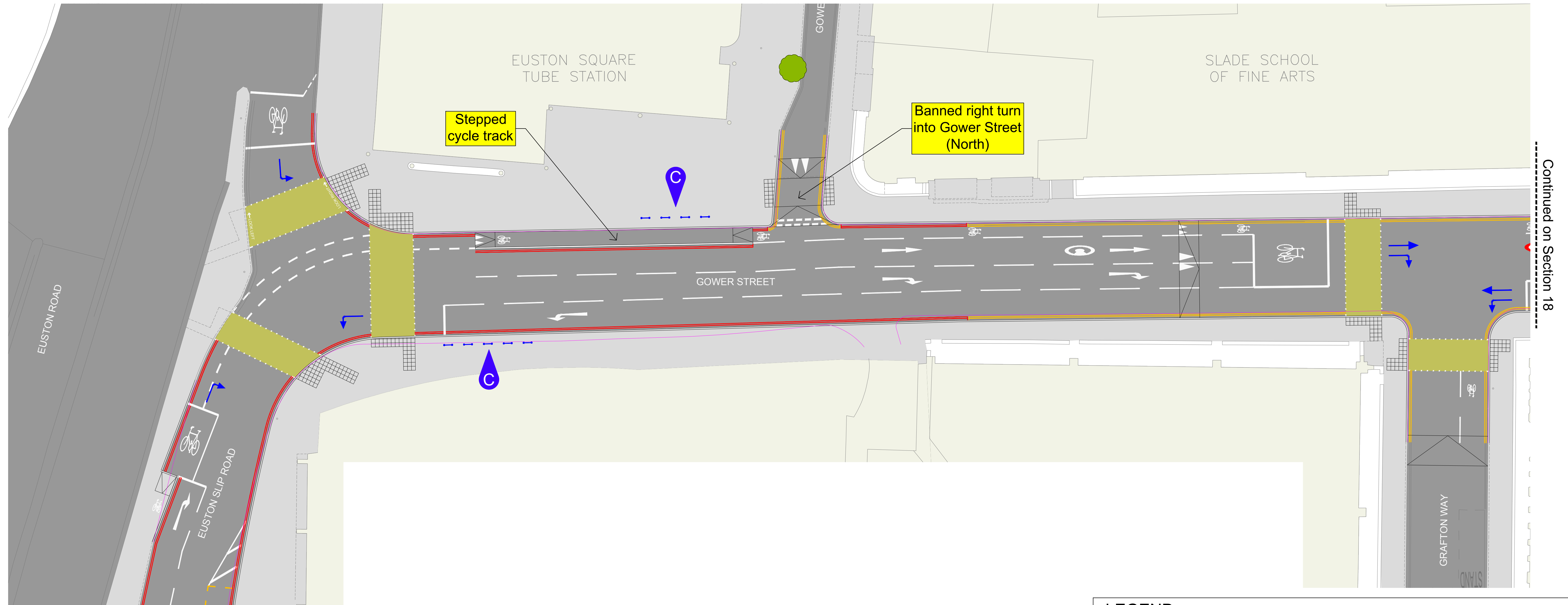
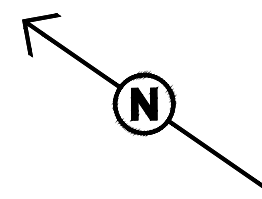
AREA RESTRICTED TO BUSES AND CYCLISTS ONLY: Mon - Sat 8am - 7pm



Direction of traffic



Permitted movements at junctions.

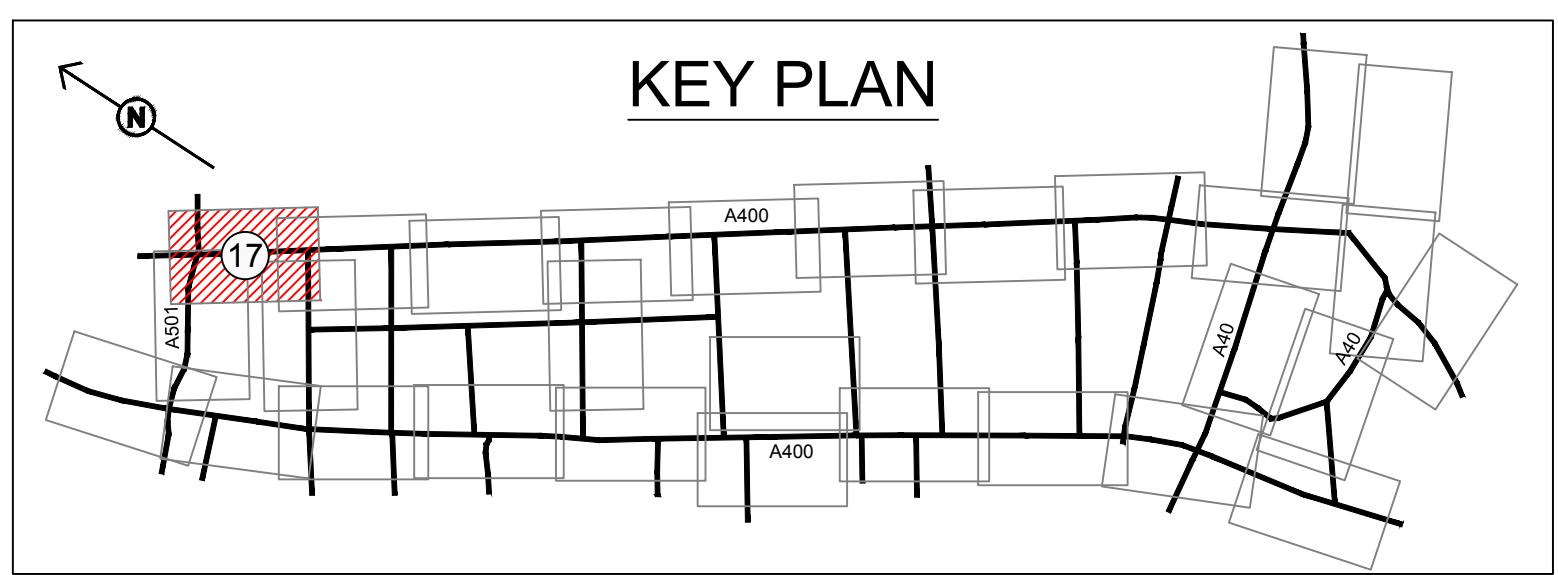


Continued on Section 18

Continued on Section 16

LEGEND

- AREA RESTRICTED TO BUSES AND CYCLISTS ONLY MON - SAT FROM 8am - 7pm
- EXISTING KERB TO BE REMOVED
- NEW GRANITE KERB
- NEW TACTILE PAVING
- FOOTWAY
- EXISTING CARRIAGEWAY TO BE NEW FOOTWAY
- CARRIAGEWAY
- BUILDINGS
- C NEW CYCLE RACKS
- B NEW BUS SHELTER
- EXISTING TREE TO REMAIN
- NEW TREE
- TRAFFIC MOVEMENTS



K:\Projects\West End Project\02 - Sketches\MP1101_WEP_SK_0035 - WEP Website Drawings.dwg