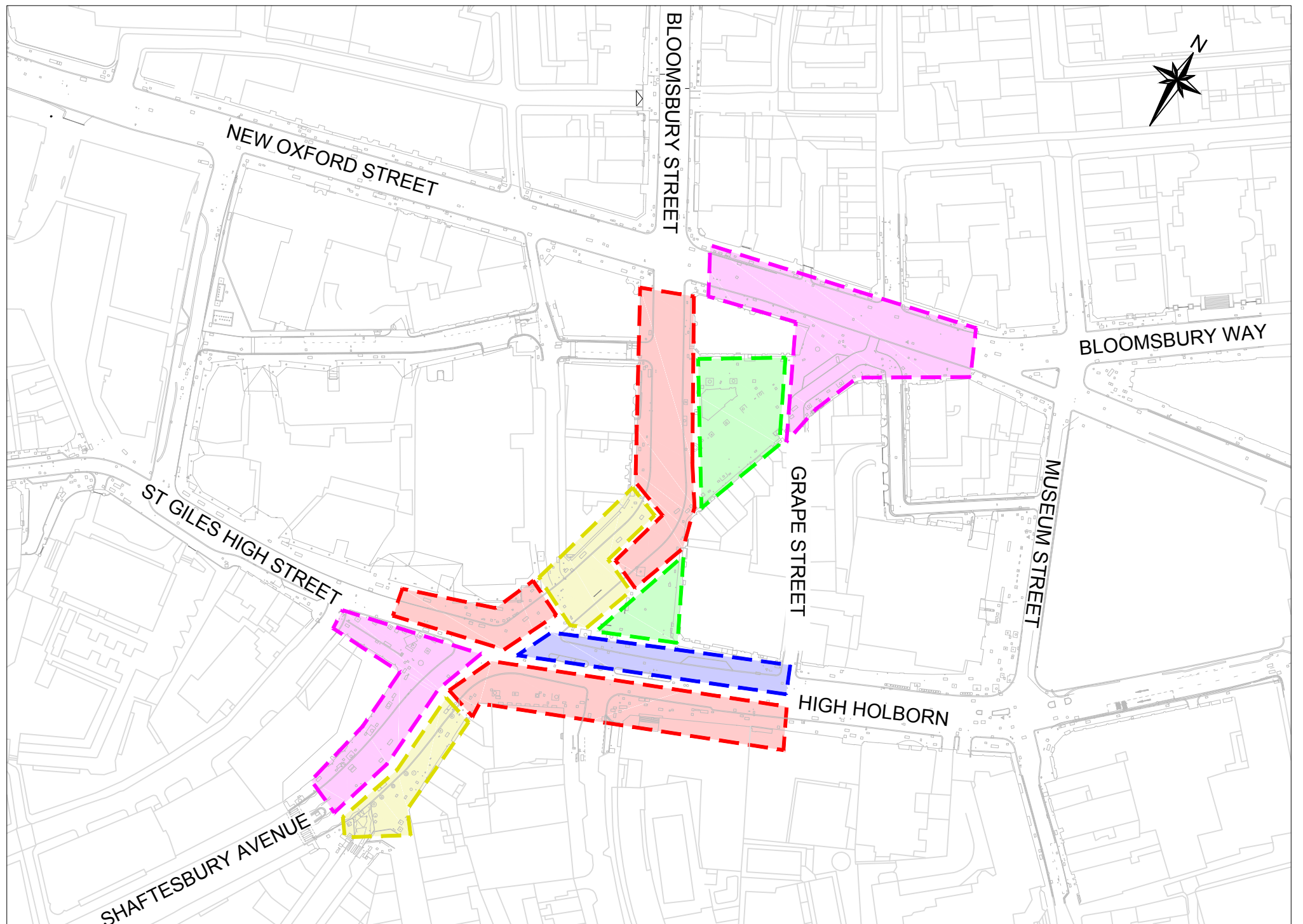




WEST END PROJECT PRINCES CIRCUS PROGRAMME



K:\Projects\West End Project\02 - Sketches\MP1101_WEP_SK_0036 - Phasing Plan PC2.dwg 22/08/2019 19:40:13
© Crown copyright and database right 2017 Ordnance Survey 100019726

-  AUGUST TO SEPTEMBER 2019
-  SEPTEMBER TO OCTOBER 2019
-  OCTOBER TO NOVEMBER 2019
-  NOVEMBER 2019 TO FEBRUARY 2020
-  FEBRUARY 2020 ONWARDS

THIS MAP SHOWS THE TIMINGS FOR THE TRANSFORMATION WORKS ON PRINCES CIRCUS AND IS SUBJECT TO CHANGE AS THE PROJECT PROGRESSES.

